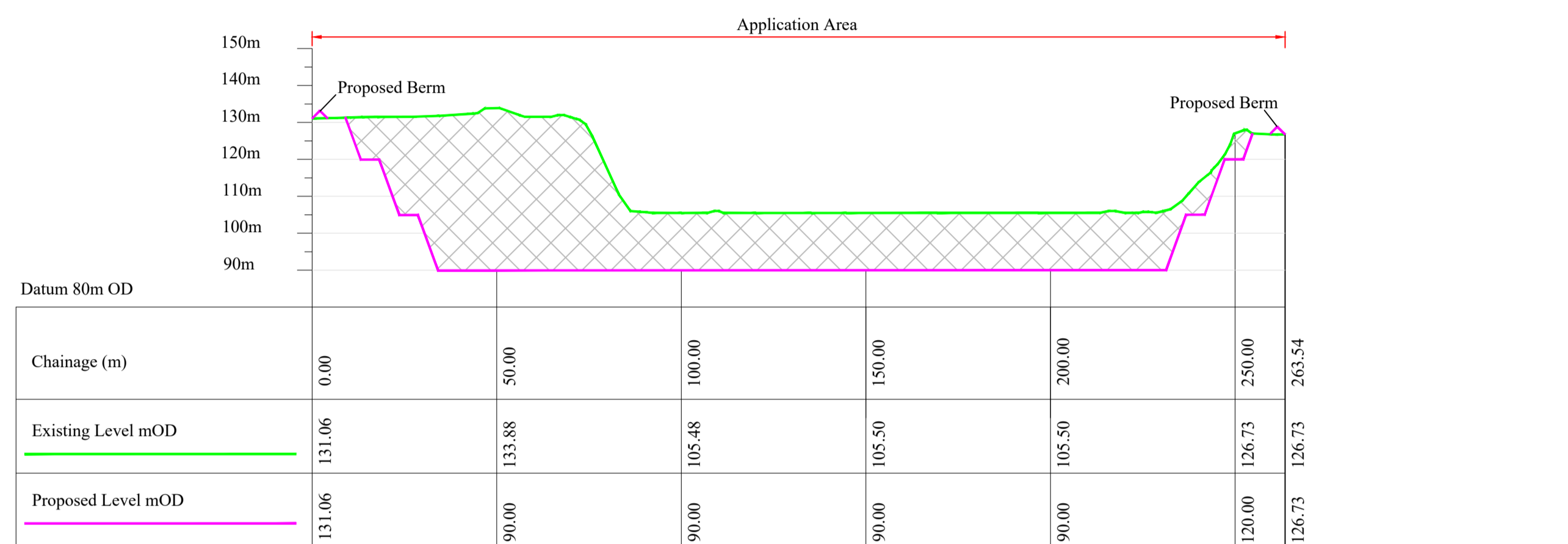
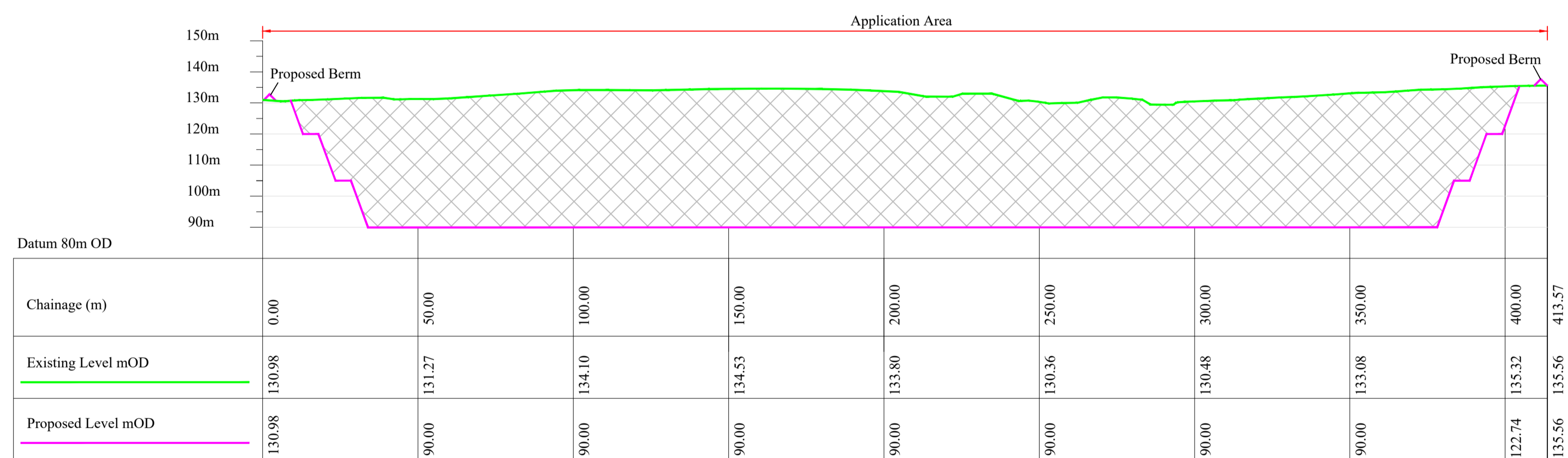


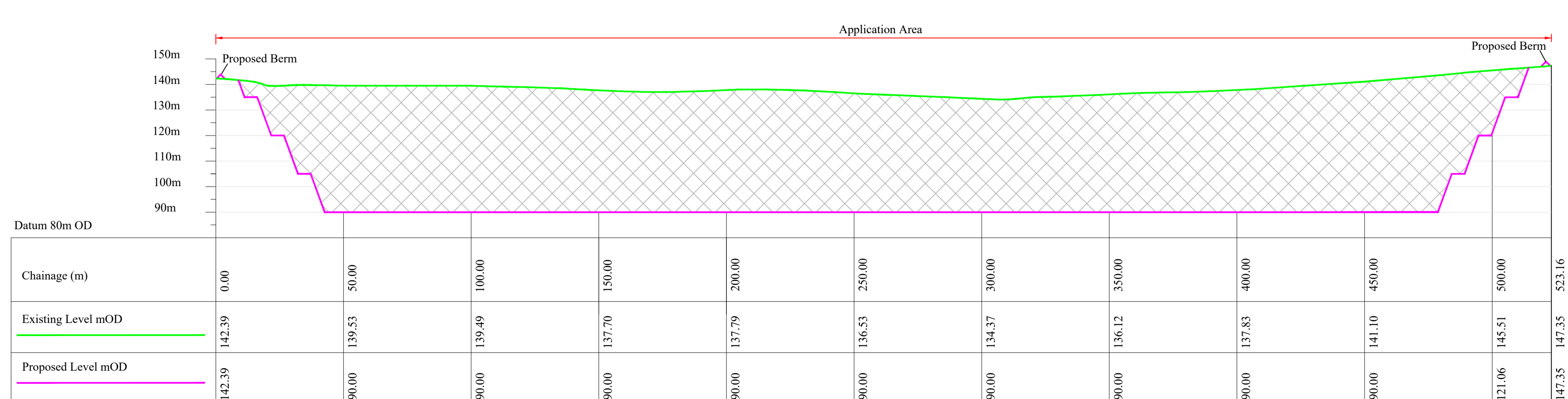
Section A-A Scale 1:1,250



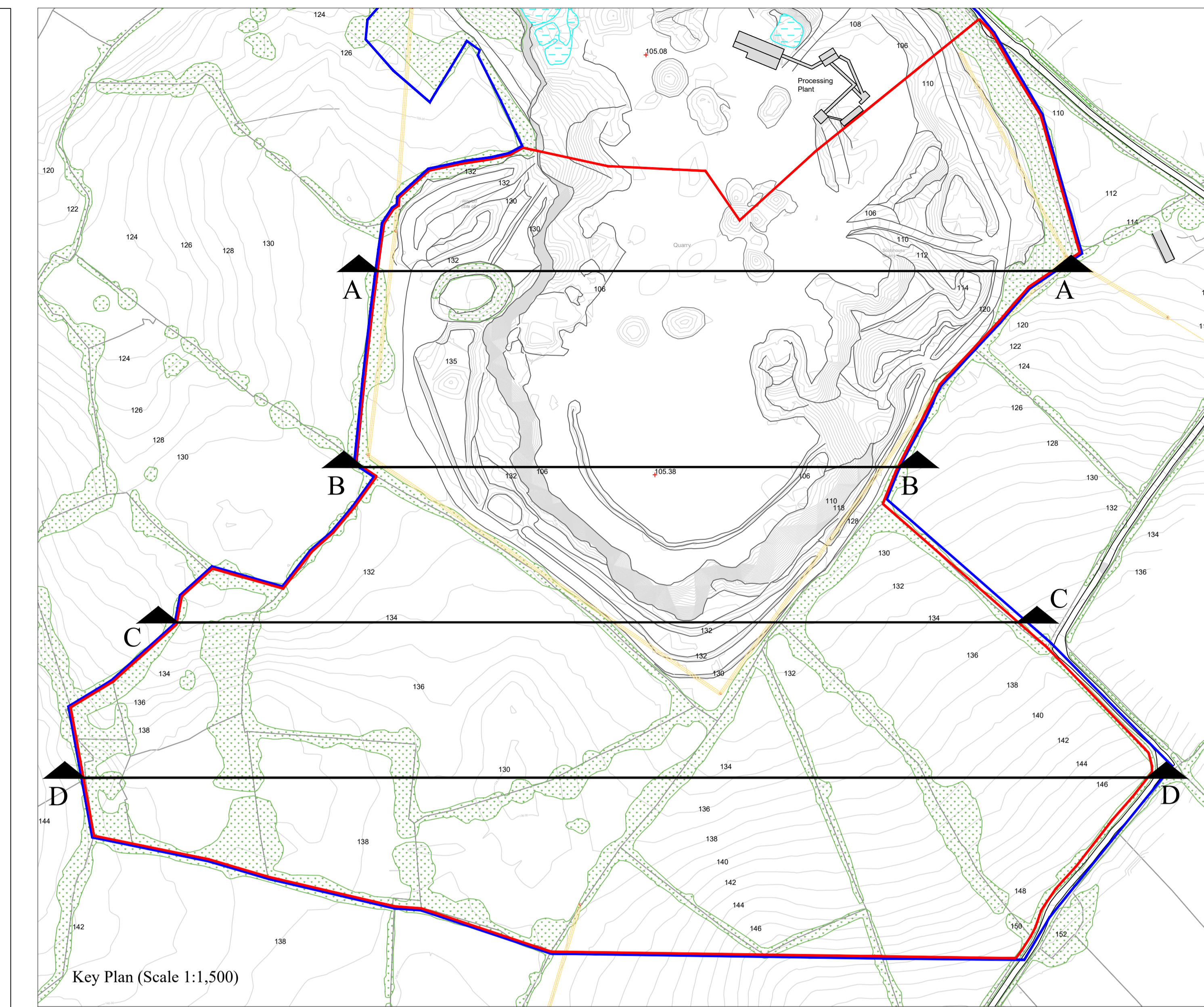
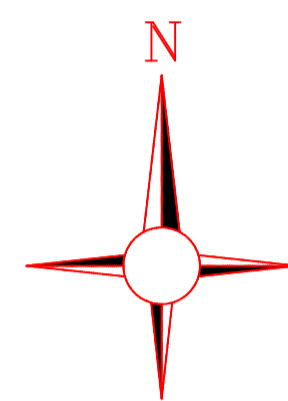
Section B-B Scale 1:1,250



Section C-C Scale 1:1,250



Section D-D Scale 1:1,250



Legend

- Existing Level
- Proposed Level
- Ownership/Consent Boundary
- Application Area
Area = 14.6 Ha
- Over Head Powerline
- Plant & Infrastructure
- Water
- Vegetation
- Proposed Material for Extraction

OS Sheet Ref. No. 1417
ITM Coordinates E 649530, N 817785
All Levels Relative to Ordnance Datum

EARTH SCIENCE PARTNERSHIP
CONSULTING ENGINEERS, GEOLOGISTS & ENVIRONMENTAL SCIENTISTS
Tonranny Westport Co. Mayo
tel.:- +353(098) 28999 fax:- +353(098) 24727
e-mail: earthsciencepartnership@gmail.com
Ordnance Survey Ireland Copyright Licence No.: CYAL50313507

Client: Paddy Connolly of Scotshouse Quarry Ltd.

Project: Planning Application for Extension to an Existing Quarry Located at Aghnaskew, Scotshouse, Clones, Co. Monaghan.

Title: Site Sections

Drawn By: Sean O' Donnell

Checked By: Patrick O' Donnell

Scale: 1:1,250 @ A1

Date: July 2023

Job No: EI 196

Rev: 0

Drawing No.: PP-120-00